









**Share your Mammoth
Lakes trails experience!**

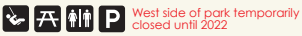
PATHS AND TRAILS

-  Trails (No Bikes)
-  Trails (Bikes OK)
-  Paths (Bikes OK) *
-  Sidewalks (Bikes OK)
-  Roads *
-  Secondary Streets *
-  Unimproved Roads (OHV Routes) *
-  Bike Lanes *

* Class 1 E-Bikes Allowed

PARKS

Mammoth Creek Park



Twin Lakes Picnic Area



Trails End Park

















Community Center Park



Shady Rest Park



- | | | | |
|---|----------------------|---|-------------------|
|  | Parks |  | USFS Campgrounds |
|  | Private Property |  | Other Campgrounds |
|  | Inyo National Forest |  | School/College |
|  | Ranger Station |  | Museum |
|  | Information |  | Library |
|  | Parking |  | Point of Interest |
|  | Transit | | |
|  | Bridge/Tunnel | | |



SUMMER RECREATION HANDOUT

UPDATED: APRIL 21, 2021



